

Council


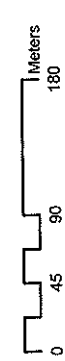
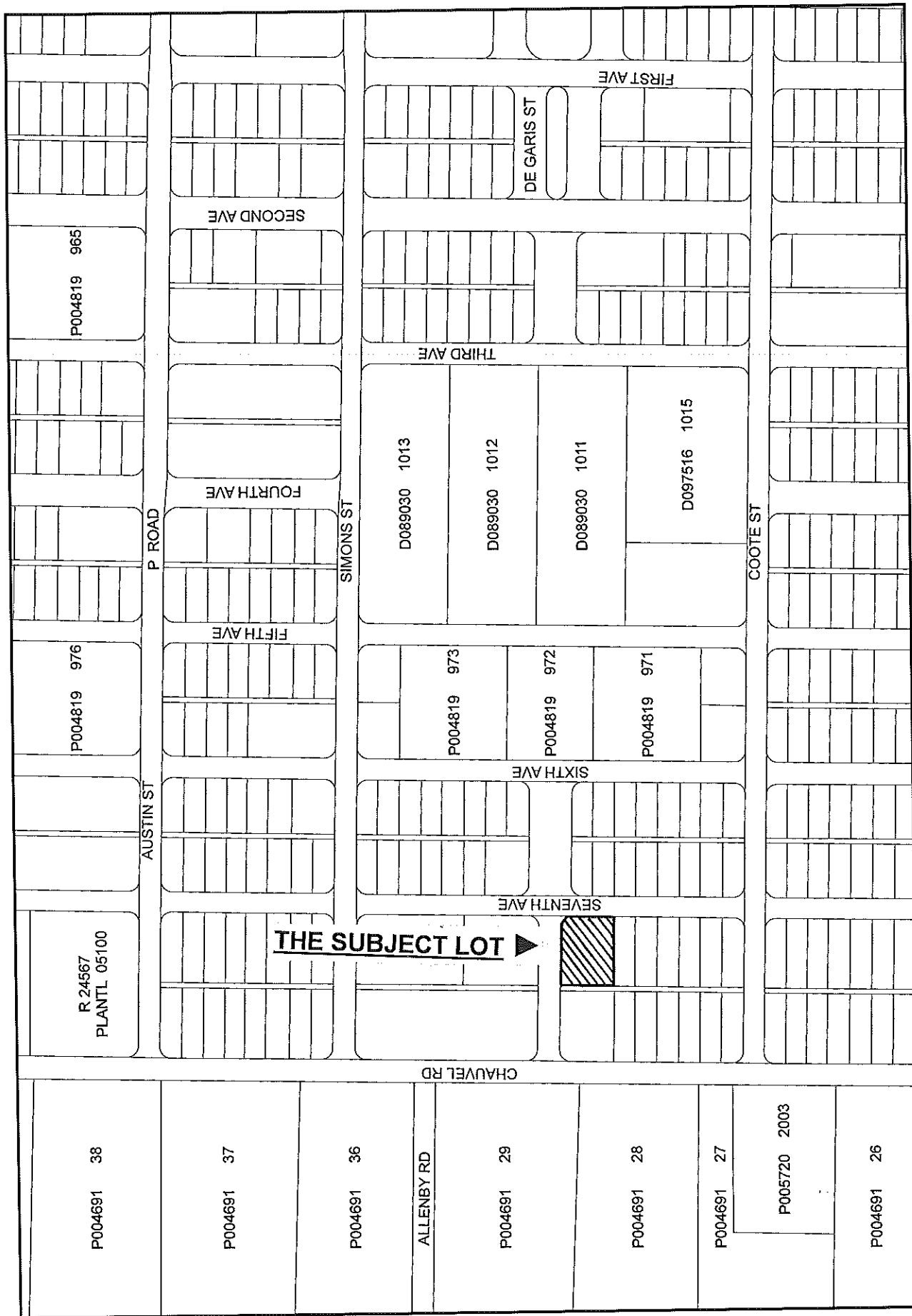
Lot 51 Seventh Avenue corner De Garis Street,
Kendenup – Dwelling with Reduced Secondary Street
Setback

Locality Plan
Site Plan
Elevations

Meeting Date: 13 October 2009

Number of Pages: 5

LOCALITY PLAN




SEVENTH AVENUE



RECEIVED
24 SEP 09
SHIRE OF
PLANTAGENET

61m

DECLARIS ST (UN-CONSTRUCTED)



2m


3m

6

8

OUTBUILDING TO BE CONVERTED TO DWELLING

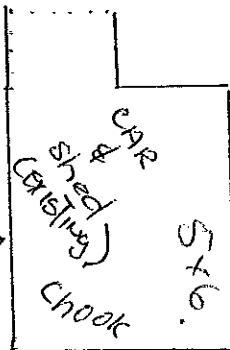
5.6m



5m

laundry & ST/PO STORAGE (laundry)


15m



14m

CAR shed & (existing) CHOOK ST 6

79m



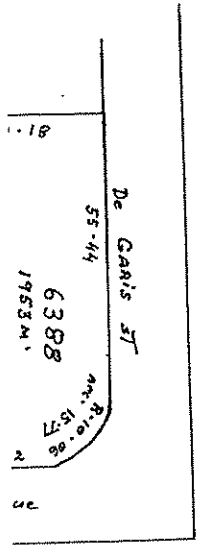
2m

3

EXISTING OUTBUILDING

36m

SITE PLAN



Particle Board Flooring

250 x 50

100 x 50

175 x 38

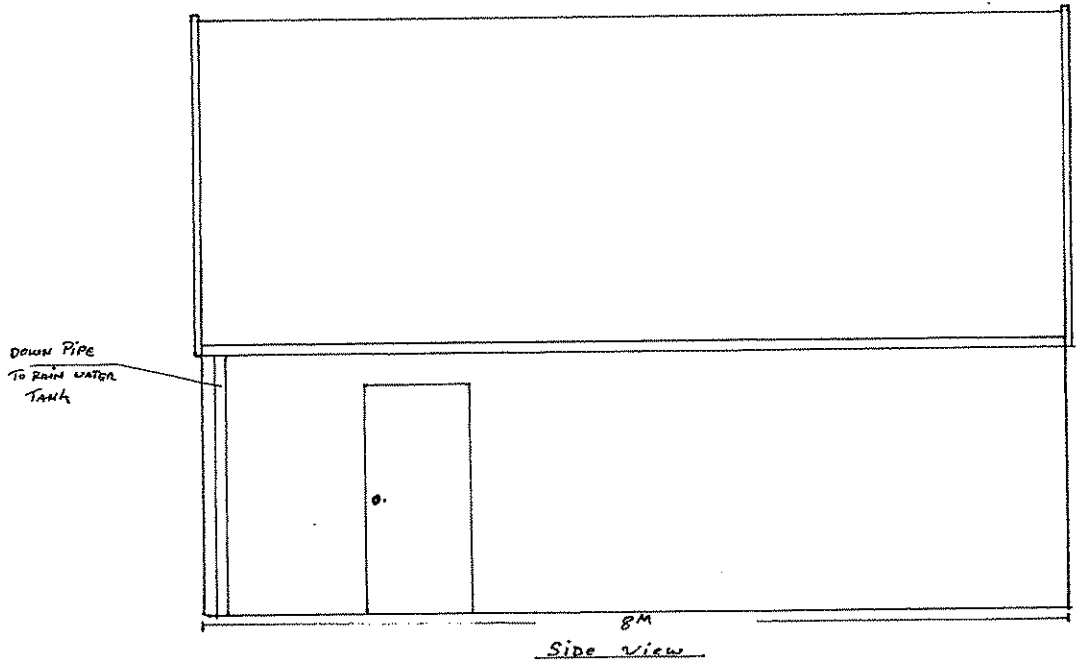
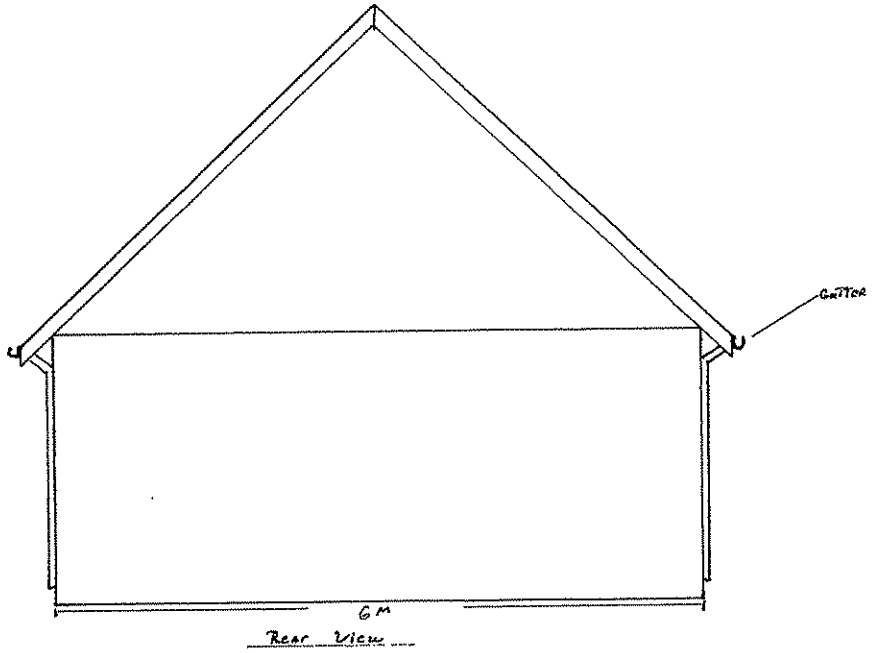
125 x 38

100 x 50

2 125 x 38

1 75 x 38

6.000^m - UB 200



ELEVATIONS

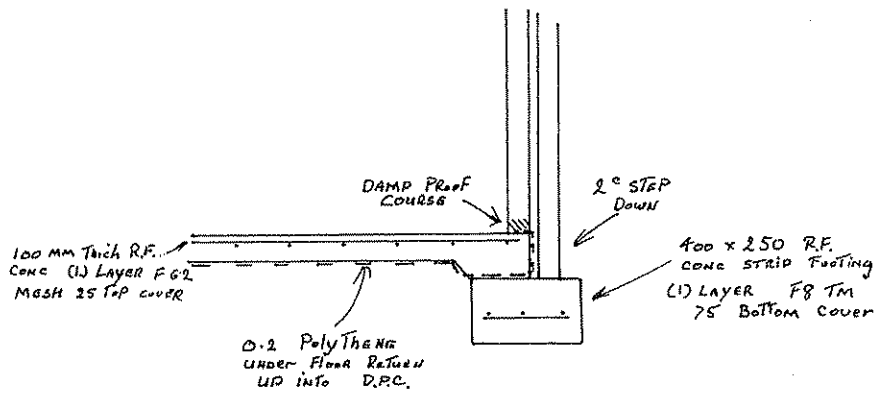
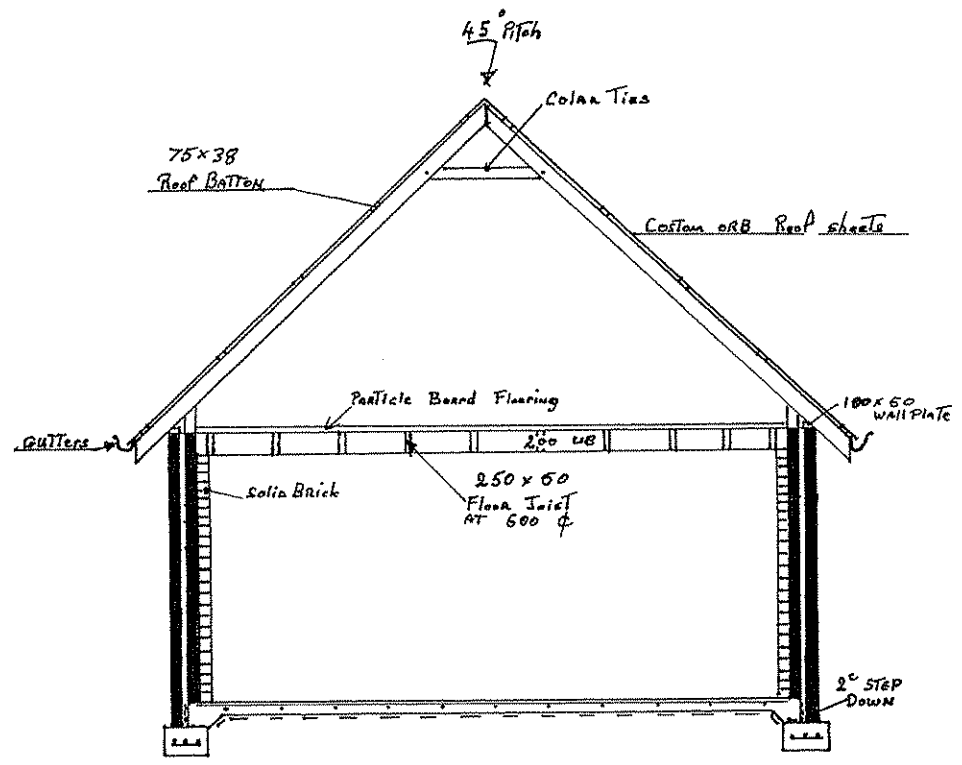
RECEIVED
24 SEP 2009
SHIRE OF PLANTAGENET
DEVELOPMENT SERVICES

27/3/92
 SHIRE OF PLANTAGENET
 DEVELOPMENT SERVICES

Subject to:- 1)

PWD APPROVAL
 REQUIRED

- 2) All roof + groundwater directed clear of site.
- 3) Compaction min. 8 blows / 300 mm
- 4) Footings 450 x 300, 1 layer F8 TM



RECEIVED
 24 SEP 2009
 SHIRE OF PLANTAGENET
 DEVELOPMENT SERVICES

ELEVATION