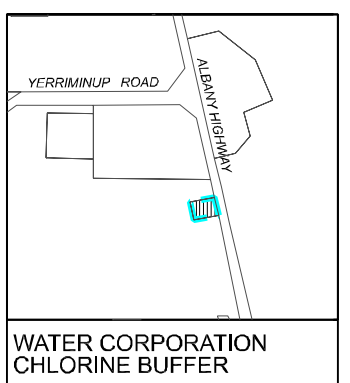
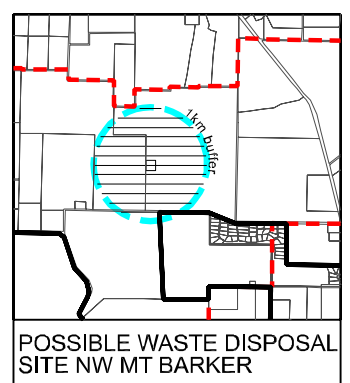
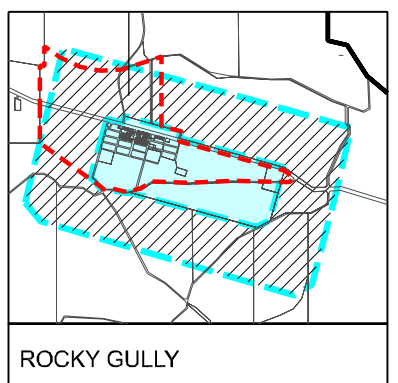
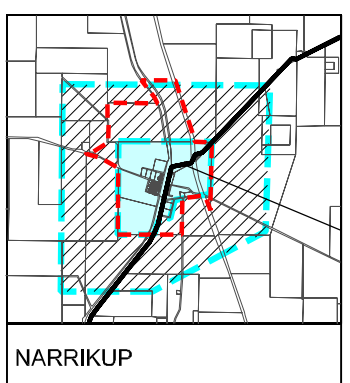


LEGEND	
PLANNING UNITS	SPECIAL CONTROL AREA
P1 Rocky Gully - Upper Frankland	Timber Plantations Not Permitted
P2 Lower Kent - Frankland	Timber Plantations "SA" use on Priority Agriculture and General Agriculture Zone Only
P3 Upper Kent Catchment	Possible Waste Disposal Site (Subject to Future Investigations)
P4 Upper Denmark Catchment	Water Corporation Chlorine Buffer
P5 Kendenup	OTHER
P6 Upper Hay Catchment	LGA Boundary
P7 Mt Barker Townsite and Environs LRS Area	Possible Conservation Links
P8 South Kokokup - Narrikup	
P9 Upper Kalgan Catchment	
P10 Porongurup and Environs LRS Area	
P11 Upper King Catchment	
P12 South Stirling	
P13 Stirling Range	



Job Number: 1438
Date: 21 February 2008

Landvision Pty Ltd
Land Planning & Mapping
Consultants
Suite 5, 16 Nicholson Road
Subiaco WA 6008
T 08 9388 8181
F 08 9388 8185
E enquiries@landvision.com.au

PLANNING UNITS AND SPECIAL CONTROL AREAS SHIRE OF PLANTAGENET

