

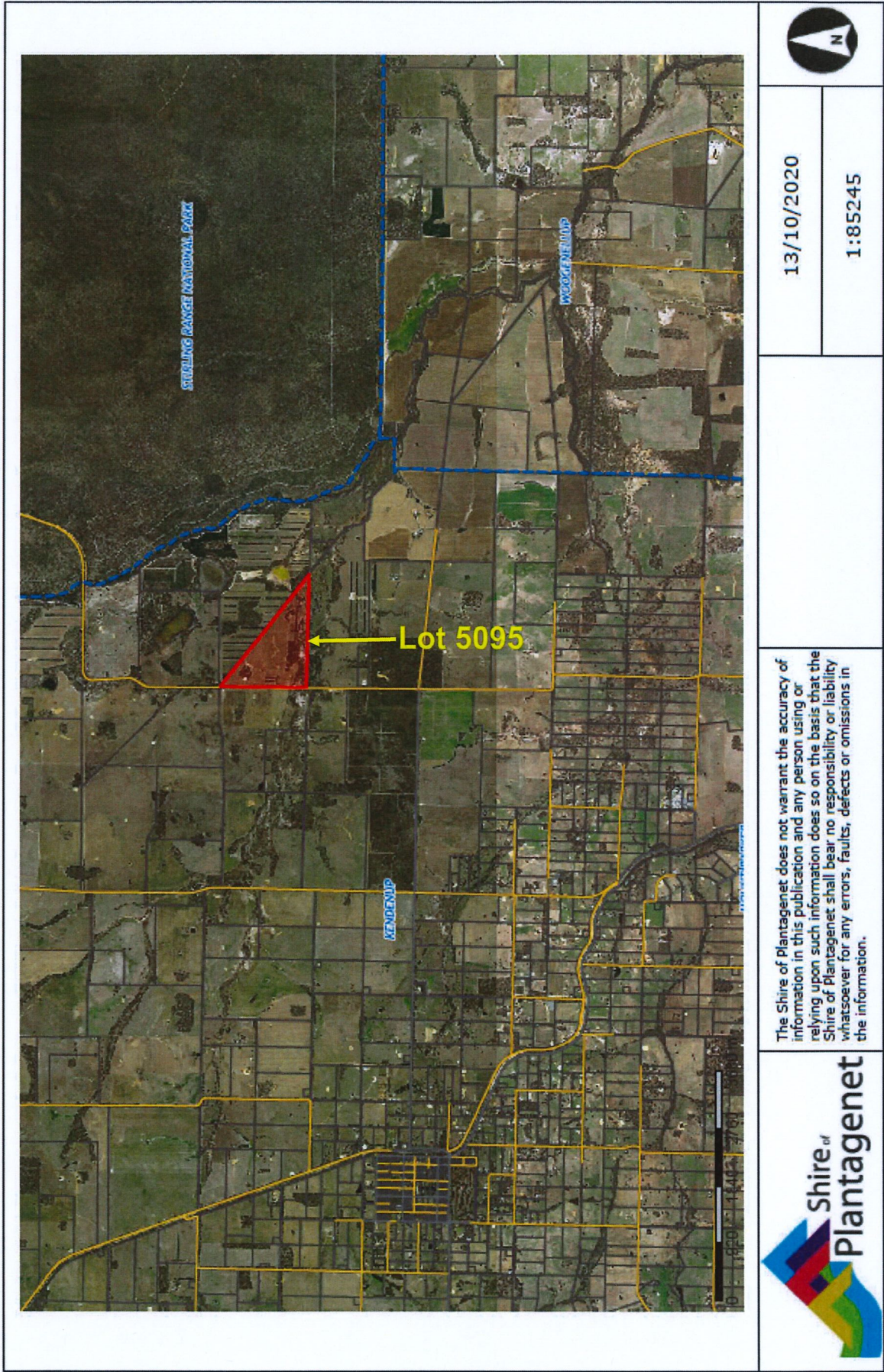
Council

LOT 52 RED GUM PASS ROAD, KENDENUP –
AFFIX COMMON SEAL


Location Map
Deposited Plan 419790

Meeting Date: 3 November 2020

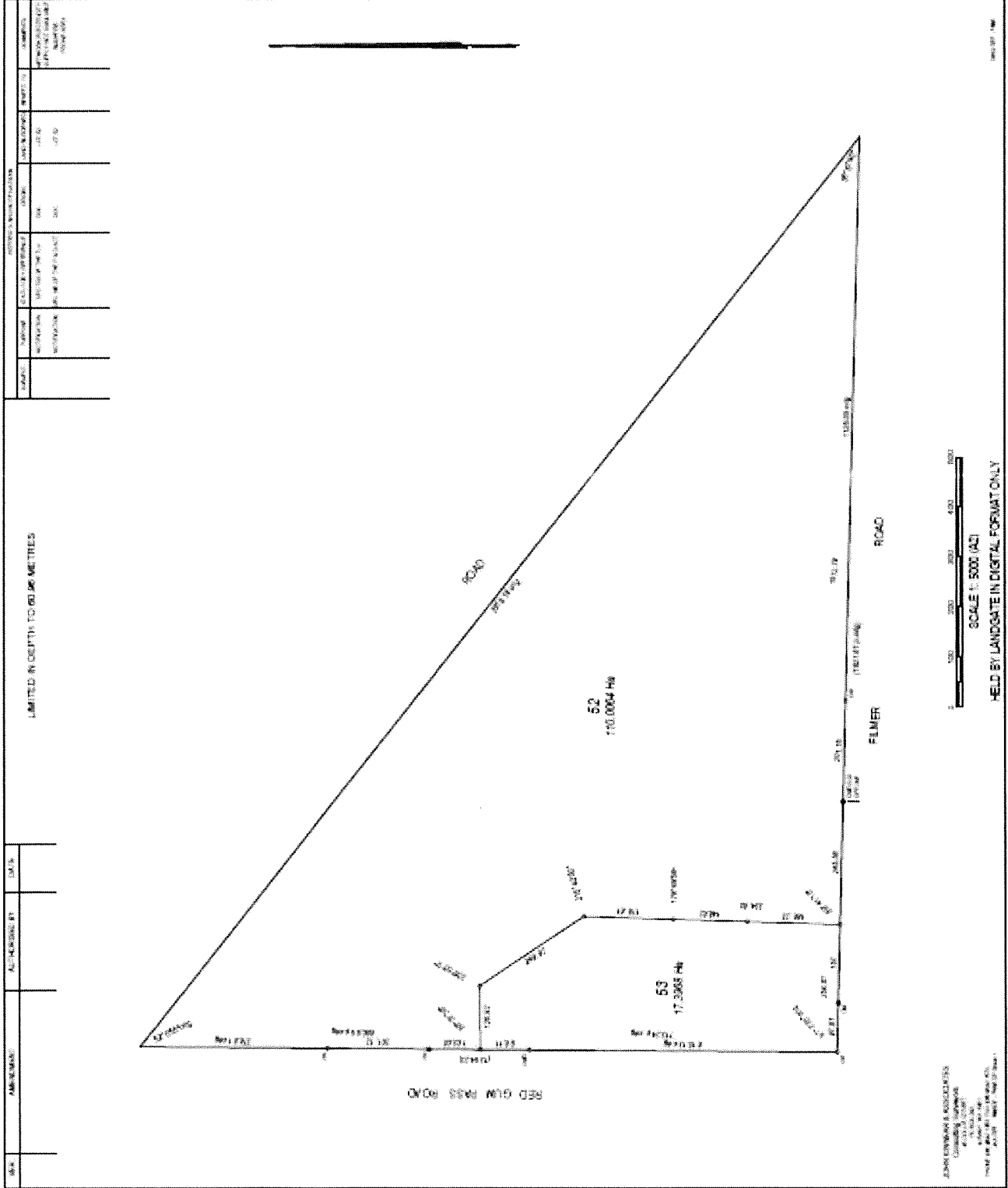
Number of Pages : 3



LOCATION PLAN

	<p>The Shire of Plantagenet does not warrant the accuracy of information in this publication and any person using or relying upon such information does so on the basis that the Shire of Plantagenet shall bear no responsibility or liability whatsoever for any errors, faults, defects or omissions in the information.</p>	
	<p>13/10/2020</p>	<p>1:85245</p>

TYPE	FREEHOLD	S.S.A. NO.
PURPOSE	SUBDIVISION	
PLAN OF	LOTS 52 & 53	
FORMER TENURE	LOT 5005 ON DP 157068 C/T 1312002	
LOCAL AUTHORITY	SHIRE OF PLANTAGENET	
LOCALITY	KENDENUP	
D.O.L. FILE		
FIELD RECORD	15/17/8	
SURVEYOR'S CERTIFICATE - REG 54	I, M. J. KENNEDY, THE SURVEYOR, HEREBY CERTIFY THAT THE ABOVE IS A CORRECT REPRESENTATION OF THE (A) PLANNED SURVEY (B) SURVEYING DATA (INCLUDING INSTRUMENTS USED AND METHODS) (C) PLANNED SUBDIVISION AND THAT THE SURVEYING DATA CONFORMS WITH THE SURVEYING ACT (1988) (S. 10) AND IS TRUE AND CORRECT. M. J. KENNEDY SURVEYOR 15/17/8	
DATE	15/11/82	ADDRESS NO.
L.S.C.	LOGGED	
	EXAMINED	
WESTERN AUSTRALIAN PLANNING COMMISSION	DATE	
FILE	158317	
CHANGING NAME IN FIELD NO. 2/83	DATE	
PLANNED TO	IN ORDER FOR DEALINGS	
FOR INSPECTION OF PLANS AND SURVEY	DATE	
	APPROVED	
PROFESSIONAL PLANNING AND SURVEY	DATE	
DP 157068 (S.S.A. NO. 100)		



DEPOSITED PLAN