

**NATIVE TITLE SETTLEMENT – NOONGAR LAND  
ESTATE TRANSFER – RESERVE 12250**

**South West Settlement Agreements Map  
Location Map – Reserve 12250**

**Meeting Date: 28 September 2021**

**Number of Pages : 3**

# SOUTH WEST SETTLEMENT AGREEMENTS


WITH REGIONAL DEVELOPMENT COMMISSION AND LOCAL GOVERNMENT BOUNDARIES

**LEGEND**

- Ballardong People Agreement Area
- Gnaala Karla Booja Agreement Area
- South West Boorah #2 Agreement Area
- Wagyl Kaip Agreement Area
- Whadjuk People Agreement Area
- Yued Agreement Area
- LGA Boundary

**Regional Development Commission Boundaries**

- Goldfields
- Great Southern
- Mid West
- Peel
- Perth
- South West
- Wheatbelt
- Town



Latitude and Longitude based on Geocentric Datum of Australia 1994

**DATA SOURCES**  
 Cadastral and Tenure information sourced from Landgate Spatial Cadastral Database (SCDB)  
 Administrative boundaries are sourced from the Landgate Administrative Boundaries Dataset  
 Topographical data sourced from the PSMA Dataset  
 Road names sourced from Landgate Road Centreline Dataset  
 Coastlines and shorelines are interpreted from aerial photography or recorded from ground surveys  
 Local Authorities terminate at Low Water Mark (LWM) unless otherwise specified  
 Pastoral Leases terminate 40 metres above High Water Mark (HWM) unless otherwise specified  
 Islands shown are Unallocated Crown Land (UCL) unless otherwise specified  
 Regional Development Commission Boundaries information sourced from Department of Regional Development and digitised from the SCDB as at 1 May 2015.



**DISCLAIMER**  
 For informational purposes only. This map is a pictorial representation of data extracted from Landgate Databases and is intended to be an overview of general geographical information.  
 Boundaries shown on this map do not necessarily depict the exact cadastral boundary.  
 Native title application boundaries interpreted from descriptions held by the National Native Title Tribunal (NNTT) and Federal Court.  
 Reference should be made to the NNTT for confirmation of this boundary for any legal purposes.  
 In the event of any discrepancy between the written application boundary description and the areas depicted on this map the written description shall take precedence as the maps and/or enlargements are indicative only.

GRAPHIC SERVICES  
 PRODUCED: 08/02/2017

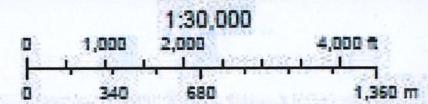
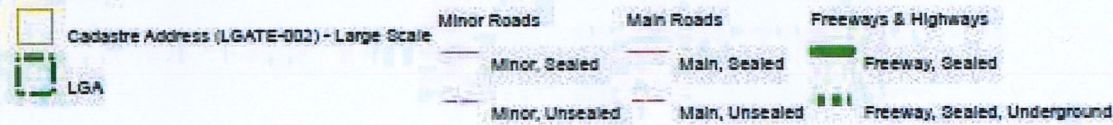
Street address: 1 Midland Square, Midland, WA 6056  
 Postal address: PO Box 2222, Midland, WA 6936  
 Tel: (08) 9273 7391 Fax: (08) 9273 7615  
 email: [ms@landgate.wa.gov.au](mailto:ms@landgate.wa.gov.au)  
 Internet: [www.landgate.wa.gov.au](http://www.landgate.wa.gov.au)



# Location Plan - Reserve 12250, Lots 7668 and 7868 St Werburghs Road



9/22/2021, 9:21:59 AM



Sources: Esri, HERE, Garmin, Intermap, increment P Corp., GEBCO, USGS, FAO, NPS, NRCAN, GeBCo, IGN, Kadaster NL, Ordnance Survey, Esri Japan, METI, Esri China (Hong Kong), (c) OpenStreetMap contributors, and the GIS User Community, LANDGATE/SLIP, SLIP/LANDGATE, SLIP/Landgate.

powered by SLIP  
All contents copyright © Government of Western Australia. All rights reserved.