Council

POOL – SOUNNESS PARK

SITE PLAN

Meeting Date: 24 November 2026

Number of Pages: 4

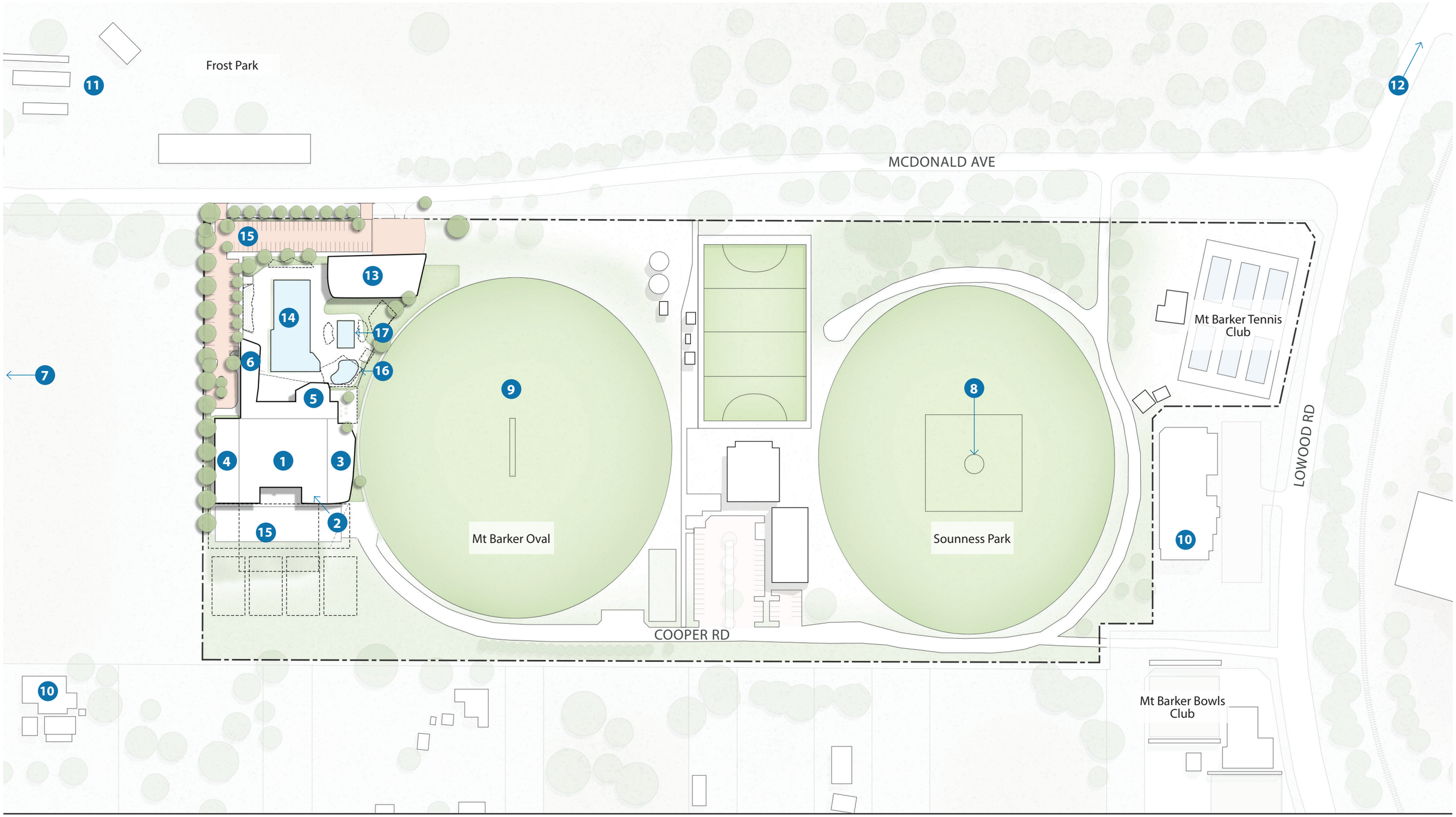

SOUNNESS PARK
SITE PLAN

gresleyabas
architecture environment design

1. Indoor courts with approx. 400 person evacuation sleeping capacity and storage
2. Additional storage including emergency bedding
3. Changerooms with connection to Oval
4. Gym with functional weights area and machines overlooking oval
5. Cafe centrally located for high visibility with adjoining access to commercial kitchen
6. Changeroom facilities for pools including universally accessible function and wayfinding
7. New State Emergency Service facility (2026/2027) and future Emergency Services Precinct situated on adjacent block
8. Rescue helicopter landing pad (with floodlights suitable for night landings)
9. Parking on Mt Barker Oval for evacuee vehicles/trailers
10. Child care centre within close proximity of site
11. Animal welfare refuge with yards suited for horses and cattle at Frost Park
12. Direct connection route to Albany Highway for transfers and large scale people movements
13. Plant and store with direct loading access to carpark
14. 8 Lane outdoor 50m pool with access ramp and connected lounge pool
15. New carpark with 70 bays and new shade trees; potential expansion car park on southern side
16. Splash pool with shade structure overhead
17. 16m learn to swim pool with generous shade

N

1:2000 @ A3

0 20 40 80m

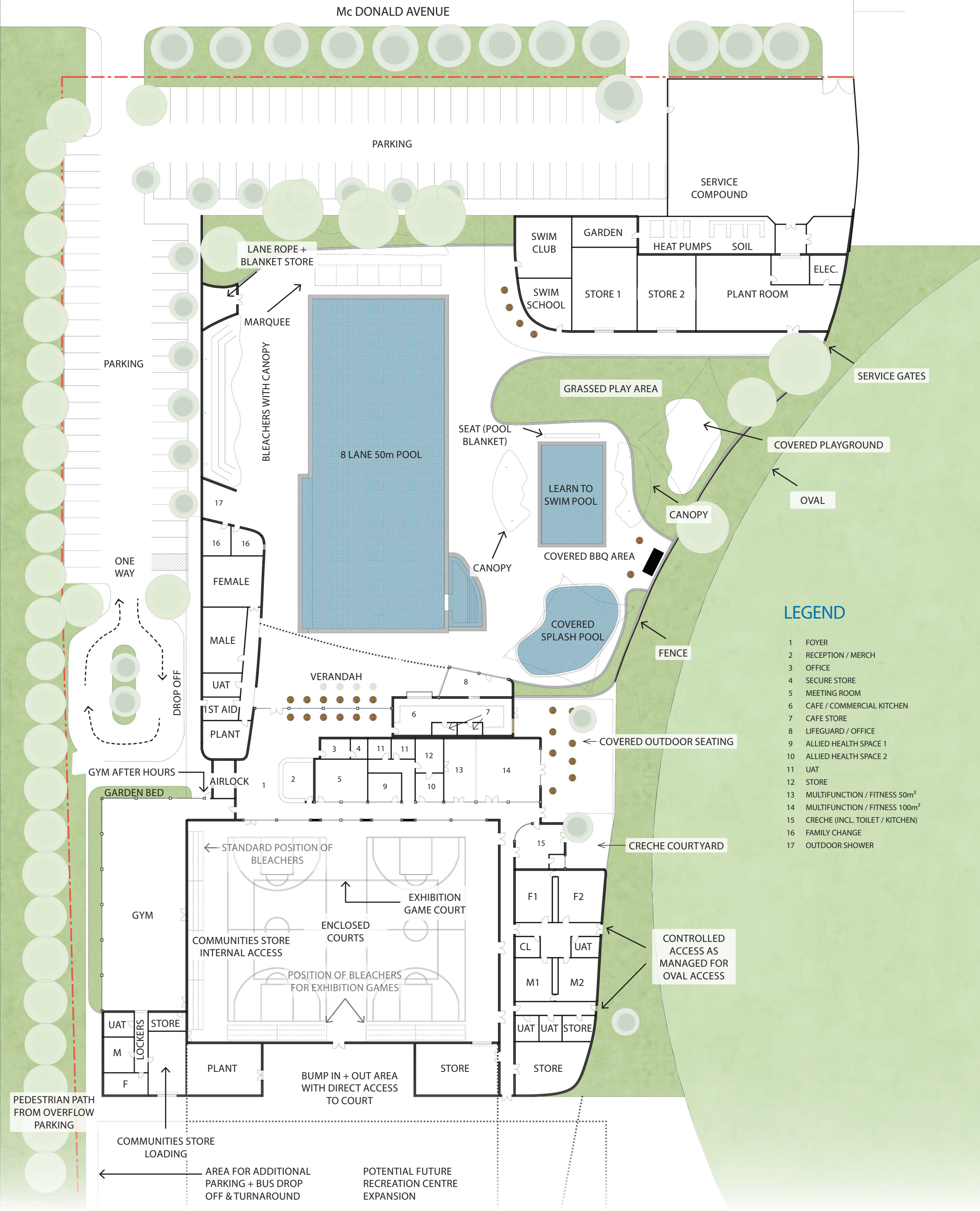

LEGEND

1 FOYER
2 RECEPTION / MERCH
3 OFFICE
4 SECURE STORE
5 MEETING ROOM
6 CAFE / COMMERCIAL KITCHEN
7 CAFE STORE
8 LIFEGUARD / OFFICE
9 ALLIED HEALTH SPACE 1
10 ALLIED HEALTH SPACE 2
11 UAT
12 STORE
13 MULTIFUNCTION / FITNESS 50m²
14 MULTIFUNCTION / FITNESS 100m²
15 CRECHE (INCL. TOILET / KITCHEN)
16 FAMILY CHANGE
17 OUTDOOR SHOWER

SOUNNESS PARK PLAN
MASTER PLAN

gresleyabas
architecture environment design

N

DATE 02.10.26

SCALE 1: 500 @ A3

5 15 25m

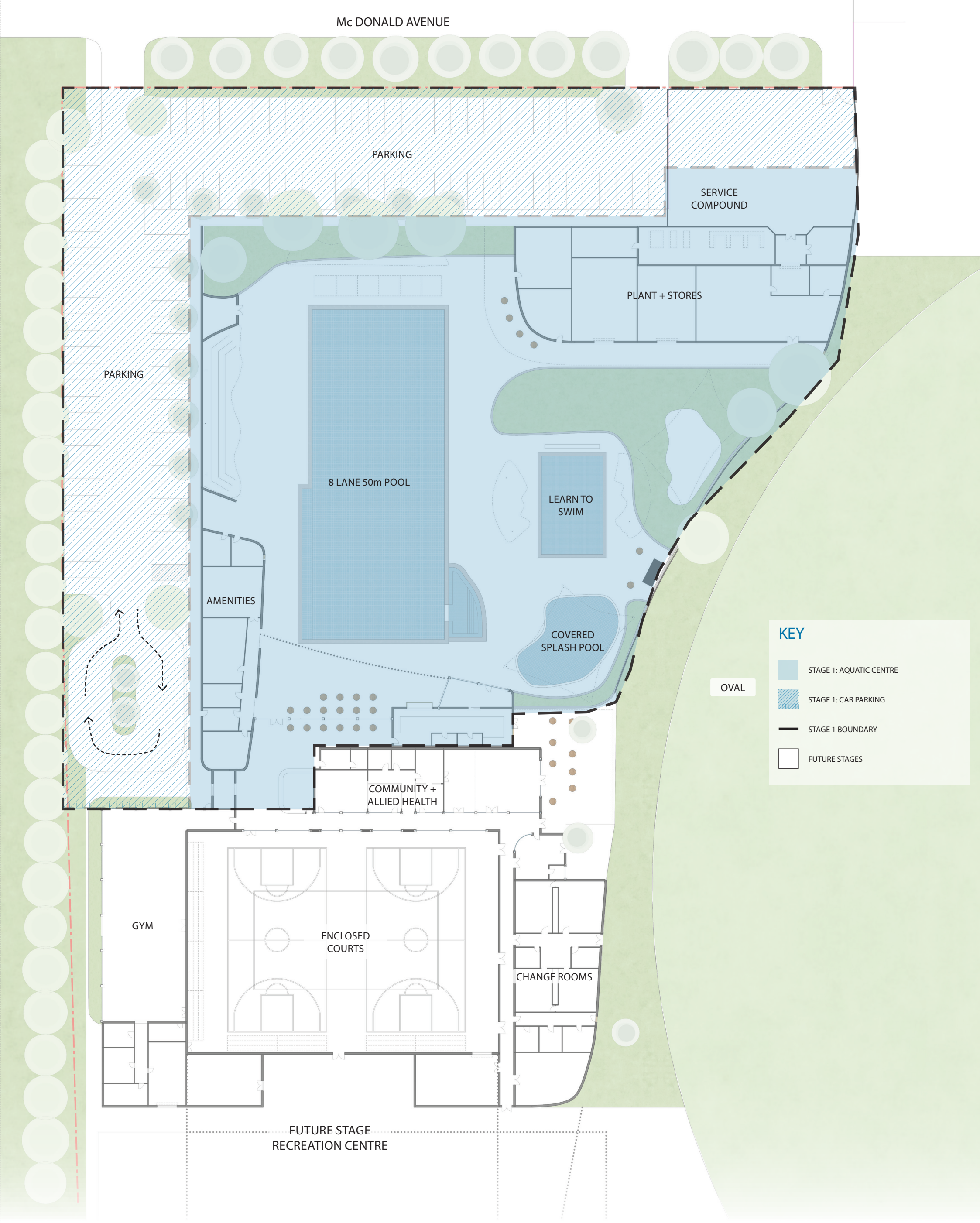

SOUNNESS PARK STAGING PLAN

MASTER PLAN

gresleyabas
architecture environment design

N

DATE 02.10.26

SCALE 1: 500 @ A3

5 15 25m